

2nd International Symposium on Geo-Informatics

“Geo-Informatics for Conquering New Frontiers Towards National Development”



GEOSYM 2022

2022 | **30th November**
01st December

ABSTRACTS

Faculty of Geomatics
Sabaragamuwa University of Sri Lanka

GEOWEEK
Nov 29 - Dec 03
BELIHULOYA 2021



**2nd INTERNATIONAL SYMPOSIUM ON GEO-
INFORMATICS (GEOSYM) 2022**



**GEOSYM
2022**


Abstracts

November 30, 2022

December 01, 2022

Faculty of Geomatics

Organized by
Faculty of Geomatics
Sabaragamuwa University of Sri Lanka
PO Box 70140
Belihuloya, Sri Lanka



© Faculty of Geomatics

This book contains the abstracts of papers presented at the GEOSYM 2022, 2nd International Symposium on Geo-Informatics of Faculty of Geomatics, Sabaragamuwa University of Sri Lanka held on 30 November and 1 December 2022. No part of this publication may be reproduced, stored in a retrieval system or transmitted in any form, without prior permission of Faculty of Geomatics, Sabaragamuwa University of Sri Lanka. The publishers are not responsible for any opinions or statements made in the papers.

Published by:

Faculty of Geomatics, Sabaragamuwa University of Sri Lanka, Belihuloya, Sri Lanka


Tel: +94 (0)45 - 3453009

Email: dean@geo.sab.ac.lk

Web: <https://www.sab.ac.lk/geo/>


ISSN: 2961-5895

1st December 2022



GEOSYM 2022 – AGENDA

Date	Time	Content
30 th November 2022	0900-0905	Opening Remarks
	0905-0915	Welcome Speech Mr. Vipula Abeyratne Dean, Faculty of Geomatics
	0915-0930	Speech by Chief Guest Prof. Udaya Rathnayake Vice-Chancellor, SUSL
	0930-1010	Keynote Speech Prof. Vassilis Gikas National Technical University of Athens
	1010-1015	Closing Remarks Dr. H.M.I. Prasanna Conference Chair
	1030-1245	Technical Session: Surveying & Geodesy
	1400-1630	Technical Session: Land Management
01 st December 2022	0830-1100	Technical Session: Hydrography
	1115-1330	Technical Session: Integrated Spatial Science Applications
	1400-1630	Technical Session: Remote Sensing & GIS



SYMPOSIUM CHAIR - Dr. HMI Prasanna

SYMPOSIUM SECRETARY - Dr. K.M.S. Bandara

SYMPOSIUM CO-CHAIRS

- Surveying & Geodesy – Dr. A.K.R.N. Ranasinghe
- Land Management, Cadastre and Land Use – Dr. N.M.P.M. Piyasena
- Hydrography – Dr. M.D.E.K. Gunathilake
- Integrated Spatial Science Applications – Ms. I.A.K.S. Illeperuma
- Remote Sensing & GIS – Dr. H.A. Nalanie

EDITORIAL COMMITTEE

- Prof. Saman Koswatta
- Assoc. Prof. H.R.S. Bandara
- Dr. H. Divithure
- Dr. G.S.N. Perera
- Dr. D.R. Welikanna
- Mr. A.N.D.Perera
- Ms. I.K.A.S. Illeperuma
- Ms. D.S. Munasinghe

TECHNICAL COMMITTEE

- Ms. P.B.S.N. Ariyathilake
- Mr. C.A. Karadana
- Ms. W.G.C.N. Egodagama
- Mr. R.G.M. Kandedera